









GCVI - ACCESS TO SCHOOL MAP



- KEY:**
-  School entrance
 -  Pedestrian route (paved)
 -  Bicycle storage racks
 -  One-way traffic flow direction
 -  Staff Parking Lot
 -  Accessible permit parking
 -  Student drop-off
(Driver remains in vehicle)

Guidance for student drop-off:

A student drop-off facility is available in the Yorkshire Street parking lot. Here's how to use it:

- Enter at the north driveway, drive slowly through the lot to the drop off point  beside the south entrance steps
- Driver remains in vehicle
- Student(s) exit the vehicle through the passenger side
- Drive away promptly, exiting at south driveway (one-way traffic flow)