











Ken Danby PS and Holy Trinity PS Routes to School Planner

525 Grange Rd
Guelph, ON
N1E 7C4

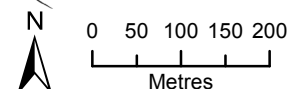
-  Popular Walking Route - Street
-  Popular Walking Route - Trail
-  Popular Walking Route - On School Property
-  Other Trail
-  Suggested Walk-a-Block Location (see below)
-  School Site
-  Guard Patrolled Crossing
-  Traffic Signal
-  Pedestrian Signal
-  Marked Crosswalk

Plan Your Route To School:
This map shows options for popular walking routes to your school. Plan a route to school and practice the journey with your family. Even better: find friends to walk with you!

Be Active and Safe:
Take care on your journey to school and obey the traffic signs along the way. Walking, cycling, scooting, and wheeling to school are all great ways to be active and healthy.

Walk-a-Block:
If you travel to school by car, consider parking in a nearby street and walking a block or two to help reduce traffic and congestion in front of your school.

**Active
& Safe**
ROUTES TO SCHOOL



Date: 23/08/2018 Version: 2