

Glenbrook ES English JK to 8 Attendance Area



A Development Area (DA) is a distinct geographic area designated by the board which does not form part of a school attendance area. DA school assignments are reviewed annually and are subject to change.





Includes up to 516114 County Road 124 (West side of road only)

Includes up to 701 Owen Sound Drive (East side of road only)

Main St Development Area:
Students from the Main St Development Area are currently assigned to Glenbrook ES for English JK to 8.



Legend

-  Elementary School
-  School Attendance Area
-  Development Area
-  Municipal Boundary

NOTE:
This map is for illustration purposes only. Boundaries are subject to change. While the UGDSB makes every reasonable effort to keep information accurate, it cannot guarantee accuracy or precision. Under no circumstances shall the UGDSB be held liable for any actions taken, decisions made, or actions not taken from reliance on any information presented on this map or consequences from any such reliance. For further information, please contact the UGDSB Planning Dept. - 519-822-4420 x 823 - planning.info@ugdsb.on.ca

Transportation information available at: www.findmyschool.ca