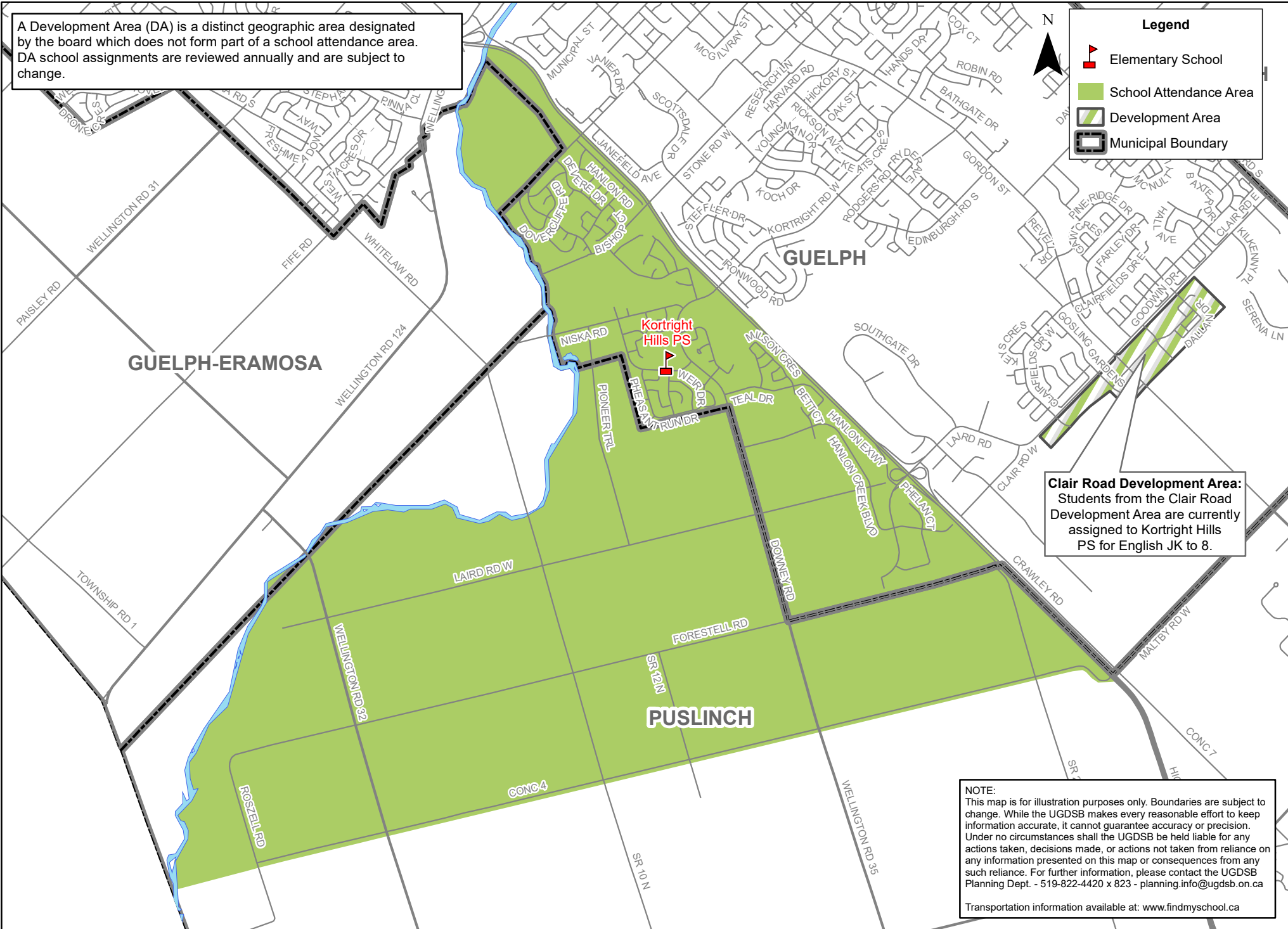






Kortright Hills PS English JK to 8 Attendance Area



A Development Area (DA) is a distinct geographic area designated by the board which does not form part of a school attendance area. DA school assignments are reviewed annually and are subject to change.

Legend

-  Elementary School
-  School Attendance Area
-  Development Area
-  Municipal Boundary

Clair Road Development Area:
Students from the Clair Road Development Area are currently assigned to Kortright Hills PS for English JK to 8.

NOTE:
This map is for illustration purposes only. Boundaries are subject to change. While the UGDSB makes every reasonable effort to keep information accurate, it cannot guarantee accuracy or precision. Under no circumstances shall the UGDSB be held liable for any actions taken, decisions made, or actions not taken from reliance on any information presented on this map or consequences from any such reliance. For further information, please contact the UGDSB Planning Dept. - 519-822-4420 x 823 - planning.info@ugdsb.on.ca

Transportation information available at: www.findmyschool.ca