





# Rickson Ridge PS English JK to 8 Attendance Area

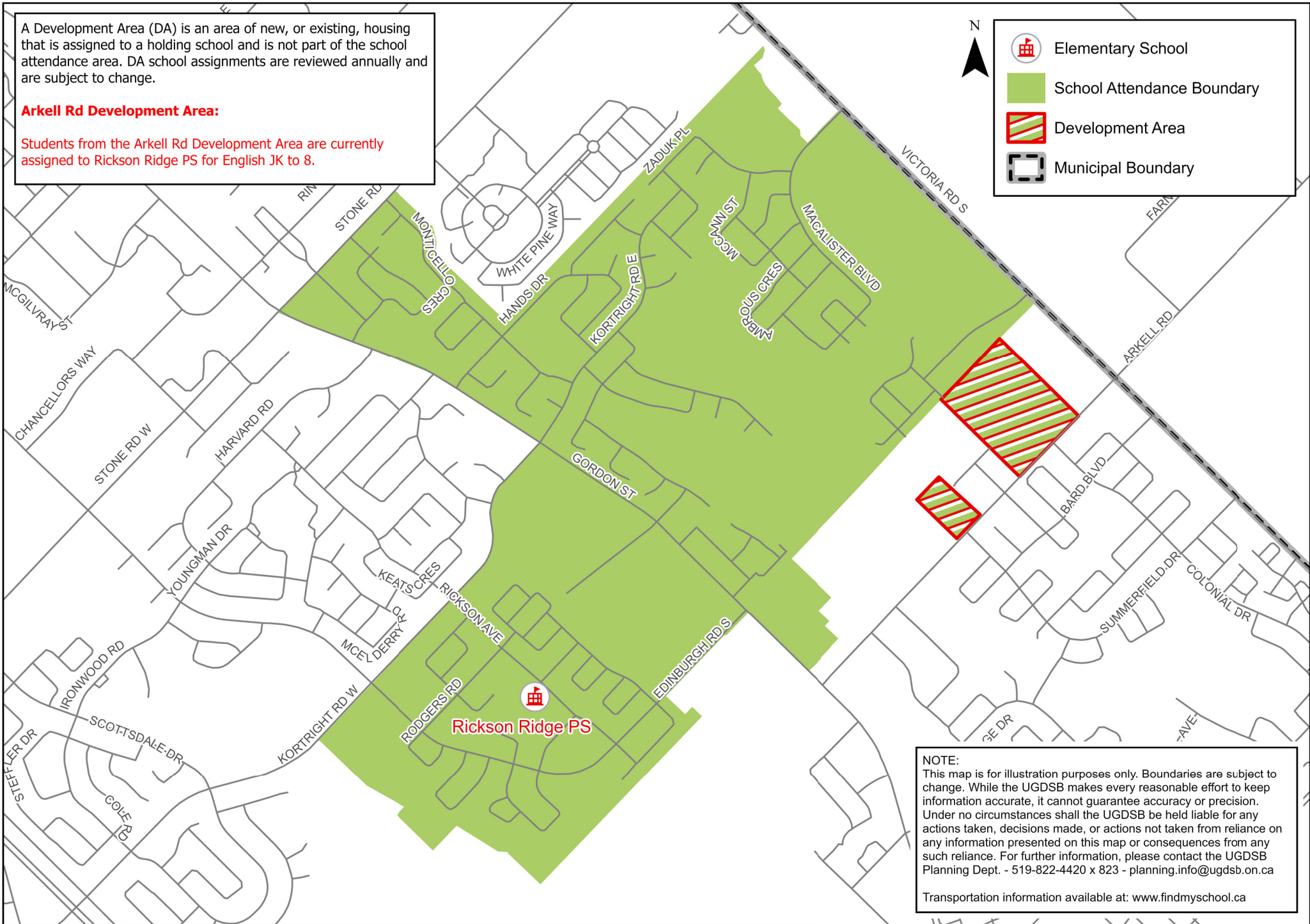
A Development Area (DA) is an area of new, or existing, housing that is assigned to a holding school and is not part of the school attendance area. DA school assignments are reviewed annually and are subject to change.

**Arkell Rd Development Area:**

Students from the Arkell Rd Development Area are currently assigned to Rickson Ridge PS for English JK to 8.



-  Elementary School
-  School Attendance Boundary
-  Development Area
-  Municipal Boundary



**NOTE:**  
 This map is for illustration purposes only. Boundaries are subject to change. While the UGDSB makes every reasonable effort to keep information accurate, it cannot guarantee accuracy or precision. Under no circumstances shall the UGDSB be held liable for any actions taken, decisions made, or actions not taken from reliance on any information presented on this map or consequences from any such reliance. For further information, please contact the UGDSB Planning Dept. - 519-822-4420 x 823 - [planning.info@ugdsb.on.ca](mailto:planning.info@ugdsb.on.ca)

Transportation information available at: [www.findmyschool.ca](http://www.findmyschool.ca)

